

# RIKIARTA

Mannaz Sea



## Flying Cities :

- Jargrad & Radagrad-Storvan.
- Lyrikav & Muerat-Tir na gren.

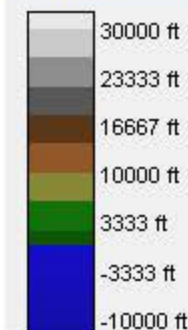
## Underwater Cities :

- Rakiden & Uraden-Harraegir.

## Floating Cities :

- Marama & Rieama-Harraegir.
- Jarrivek & Sarrigen-Nehrad.

### Color Key



0 Miles 300

Cloud Level : 5,000 Feet.  
Low Oxygen : 12,000 Feet.

A = Vydra Woods

C = Loch Hagala

E = Caer Har

B = Strigis Hills

D = Valley-Glensurnock

F = Car Trygyr

- Demons are aquatic and come from the sea.
- Most other creatures come from the moons of Vandyr (van-dir) or Myrkr (mir-kir).
- If you die and are not blessed by Holy Water or Prayer within 1 day you will rise as an Undead Spirit in the Underworld (subterranean caverns).
- During twilight magic and strong emotion will attract critters.

## Underworld is 'Subterranean caverns of no return'.

Tir na skia and Vakaheim are at between level 1 and 2, Only one person has returned from level 3.

- Level 1=1 to 1,000 feet deep. Some Demons, Dwarves, Gnomes, Shapeshifters and Undead. 1/4 areas are aquatic. Typically 5 to 15 Celcius.
- Level 2=1,001 to 2,000 feet deep. Some Demons and Undead. 1/2 areas are aquatic. Typically -5 to 5 Celcius.

1= Despinar Woods

2= Jutram, Goblin Lands

3=Lake Sarrigen






# RIKIARTA

0 Miles 300

Cloud Level : 5,000 Feet.  
Low Oxygen : 12,000 Feet.



**Floating Cities : Tiraka-Meervald.**

**Dual Surface-Underwater Cities : Maajang-Lisanbre.**

- A=Loch Fynnus      B=Glenkarnock (Valley)      C=Kemsamora (Caverns)
- D=Loch Larellan    E=Vecher Woods                      F=Caer Midar
- G=Far to the East=Akatür, Elven Empire
- H=Far to the East=Tir na saar (Land of Pain) Fomorians.

- Demons are aquatic and come from the sea.
- Most other creatures come from the moons of Vandyr (van-dir) or Myrkr (mir-kir).
- If you die and are not blessed by Holy Water or Prayer within 1 day you will rise as an Undead Spirit in the Underworld (subterranean caverns).
- During twilight magic and strong emotion will attract critters.

**Underworld is 'Subterranean caverns of no return'.**  
Tir na skia and Vakaheim are at between level 1 and 2, Only one person has returned from level 3.

- Level 1=1 to 1,000 feet deep. Some Demons, Dwarves, Gnomes, Shapeshifters and Undead 1/4 areas are aquatic. Typically 5 to 15 Celcius.
- Level 2=1,001 to 2,000 feet deep. Some Demons and Undead. 1/2 areas are aquatic. Typically -5 to 5 Celcius.

- 1=Grey Forest                      2=Warusha Mesa                      3=Salumba Ruins
- 4=Lisanii Hills                    5=East and South =Arkonas, fallen to Demons





Mannaz Ocean

Muersa

Cinax

Truinna

Ferlog Woods

Pinnox

Mannaz Mountains

Glenkarnock Valley

Loch Fynnus

Myrkr Mountains

Tasek

Magnificent Mountains

Dyrbrae

Kemsamora

Tir na saar  
(West Provence)

ald

Tiraka

Arcane Badlands

Verbrae

Manta Ray Bay

Caer Midar

Umbral Mountains

Tir na Skia

Gnomes: ~1,000ft

Umbral Sea

Varokaj

Glavnayagrad

~300ft

Fallen Land

Hagalaz Sea

Varinek

Vecher Woods

Loch Larellan

Ruski vek

Losna Sea  
(Fresh Water)

Lowlands

Seahaven

Xenek

Glenrenock Valley

Losad Hills

Akatir

Elven Empire

Issigen

Keldabrae

Highlands

Talabrae

Bat Mountains

Astar Peaks



Mannaz Ocean

This central map area is a hexagonal grid with various terrain types represented by icons: trees for forests, mountains for highlands, and water for seas. Major regions include:

- Tirna gren**: Located on the western coast, featuring Volny Cliffs, Muerat, and several caers (Caer Har, Caer Trygyr).
- Obsidian Peaks**: A mountainous region in the center, containing Harakaft, Fallen Lands, and the Highlands.
- Harakaft**: A region to the north of the Obsidian Peaks, including the Wicked Woods.
- Visikis**: A coastal region to the northeast, featuring the Dasva Sea (Fresh Water).
- Muersa**: A region on the far northeast coast, including Myrkr Mountain.
- Meervald**: A large region on the eastern coast, containing Haskifell, Manta Ray Bay, and the Mistwood.
- Storvan**: A region in the south-central part, including the Glensurnock Valley and Lowlands.
- Other locations**: Lyrikav, Vydra Woods, Nadiri, Zadiri, Hyrrbrae, Wyvern Woods, Caer Jadarr, Rakiiru, Vandifell, and Tiraka.

Domor

A small cluster of four hexagonal islands, each with a unique terrain icon: a forest, a mountain, a water feature, and a rocky island.

Tetrae Isles

A small cluster of five hexagonal islands, all with a rocky terrain icon, located in the southern part of the map.

Hagalaz Sea

Illirvidir Merrow Waters

This southern map area includes:

- Harraegir**: A central region with a mountainous terrain.
- Rakiden**: A region to the west of Harraegir.
- Uraden**: A region to the south of Harraegir.
- Marama** and **Rleama**: Small settlements or locations within the Harraegir region.

Issigen


This bottom-right map area includes:

- Manta Ray Bay**: A coastal region.
- Issigen**: A region to the west of Manta Ray Bay.
- Night Swamp**: A region to the south of Issigen.
- Seahaven**: A small settlement or location.
- Lowlands**: A terrain type in the southern part of this area.



Mannaz Ocean

Mannaz Ocean



**World of Rikirta**

1 Hex = 60 Miles

-  Farmlands
-  Mining Facility
-  Elevation 5k ft/10 Miles (10 Deg)

Innan

Akronas

Fallen Lands

Duzakh

Tuonela

Metnal

Kostalheim

Pyrafell

Warusha

Dayafell

Haunted Hills

Hexen Mountains

Obass Sea

Rehik

Salimbria

Buins

Torwich

Warusha

Dayafell

Highlands

Haunted Hills

Losna Sea (Fresh Water)

Akafin

Elven Empire

Tir na Saar (West Province)

Kensamora

Magnificent Mountains

Loch Fynrus

Forlog Woods

Truina

Binax

Glenknock Valley

Mannaz Mountains

Muersa

Visikis

Harakaff

Fallen Lands

Lyrikav

Vydra Woods

Volay Cliffs

Caer Har

Muarat

Elleri

Spring Hills

Muari

Caer Trydyr

Nadiri

Forest of Stars

Highlands

Wicked Woods

Obsidian Peaks

Harakaff

Fallen Lands

Lyrikav

Vydra Woods

Volay Cliffs

Caer Har

Muarat

Elleri

Spring Hills

Muari

Caer Trydyr

Nadiri

Forest of Stars

Highlands

Wicked Woods

Obsidian Peaks

Harakaff

Fallen Lands

Lyrikav

Vydra Woods

Volay Cliffs

Caer Har

Muarat

Elleri

Spring Hills

Muari

Caer Trydyr

Nadiri

Forest of Stars

Highlands

Wicked Woods

Obsidian Peaks

Harakaff

Fallen Lands

Lyrikav

Vydra Woods

Volay Cliffs

Caer Har

Muarat

Elleri

Spring Hills

Muari

Caer Trydyr

Nadiri

Forest of Stars

Highlands

Wicked Woods

Obsidian Peaks

Harakaff

Fallen Lands

Lyrikav

Vydra Woods

Volay Cliffs

Caer Har

Muarat

Elleri

Spring Hills

Muari

Caer Trydyr

Nadiri

Forest of Stars

Highlands

Wicked Woods

Obsidian Peaks

Harakaff

Fallen Lands

Lyrikav

Vydra Woods

Volay Cliffs

Caer Har

Muarat

Elleri

Spring Hills

Muari

Caer Trydyr

Nadiri

Forest of Stars

Highlands

Wicked Woods

Obsidian Peaks

Harakaff

Fallen Lands

Lyrikav

Vydra Woods

Volay Cliffs

Caer Har

Muarat

Elleri

Spring Hills

Muari

Caer Trydyr

Nadiri

Forest of Stars

Highlands

Wicked Woods

Obsidian Peaks

Harakaff

Fallen Lands

Lyrikav

Vydra Woods

Volay Cliffs

Caer Har

Muarat

Elleri

Spring Hills

Muari

Caer Trydyr

Nadiri

Forest of Stars

Highlands

Wicked Woods

Obsidian Peaks

Harakaff

Fallen Lands

Lyrikav

Vydra Woods

Volay Cliffs

Caer Har

Muarat

Elleri

Spring Hills

Muari

Caer Trydyr

Nadiri

Forest of Stars

Highlands

Wicked Woods

Obsidian Peaks

Harakaff

Fallen Lands

Lyrikav

Vydra Woods

Volay Cliffs

Caer Har

Muarat

Elleri

Spring Hills

Muari

Caer Trydyr

Nadiri

Forest of Stars

Highlands

Wicked Woods

Obsidian Peaks

Harakaff

Fallen Lands

Lyrikav

Vydra Woods

Volay Cliffs

Caer Har

Muarat

Elleri

Spring Hills

Muari

Caer Trydyr

Nadiri

Forest of Stars

Highlands

Wicked Woods

Obsidian Peaks

Harakaff

Fallen Lands

Lyrikav

Vydra Woods

Volay Cliffs

Caer Har

Muarat

Elleri

Spring Hills

Muari

Caer Trydyr

Nadiri

Forest of Stars

Highlands

Wicked Woods

Obsidian Peaks

Harakaff

Fallen Lands

Lyrikav

Vydra Woods

Volay Cliffs

Caer Har

Muarat

Elleri

Spring Hills

Muari

Caer Trydyr

Nadiri

Forest of Stars

Highlands

Wicked Woods

Obsidian Peaks

Harakaff

Fallen Lands

Lyrikav

Vydra Woods

Volay Cliffs

Caer Har

Muarat

Elleri

Spring Hills

Muari

Caer Trydyr

Nadiri

Forest of Stars

Highlands

Wicked Woods

Obsidian Peaks

Harakaff

Fallen Lands

Lyrikav

Vydra Woods

Volay Cliffs

Caer Har

Muarat

Elleri

Spring Hills

Muari

Caer Trydyr

Nadiri

Forest of Stars

Highlands

Wicked Woods

Obsidian Peaks

Harakaff

Fallen Lands

Lyrikav

Vydra Woods

Volay Cliffs

Caer Har

Muarat

Elleri

Spring Hills

Muari

Caer Trydyr

Nadiri

Forest of Stars

Highlands

Wicked Woods

Obsidian Peaks

Harakaff

Fallen Lands

Lyrikav

Vydra Woods

Volay Cliffs

Caer Har

Muarat

Elleri

Spring Hills

Muari

Caer Trydyr

Nadiri

Forest of Stars

Highlands

Wicked Woods

Obsidian Peaks

&lt;





Lowlands

Losad Hills

Seahaven

Xenek

Glenrock Valley

Talabrae

Issigen

Keldabrae

Highlands

Astar Peaks

Bat Mountains

Night Swamp

Kestrek

Dyre Desert

Kamengrad

Vakaheim

Dwarves -1,000ft

-500ft

Vechnygrad

-500ft

Haunted Hills

Dagafell

Highlands

Hexen Mountains

Lisambre

Lisania Hills

Maajang

Obass Sea

Torwich

Warusha Mesa

Rehik

Valleyview

Sosna Woods

Dreyri Desert

Harpy Hills

Salumbra Ruins

Grey Forest

Loch Argent

Corvusii

Saernott Isles

Kostrheim

Pyrafell

Hagard Hills

Sowilo Ocean

Lowlands

Xibalba

Amenti

Lystaheim

Gehenna

Akronas

Fallen Lands

Eztyr

Innan

Metnal

Duzakh

Tuonela



The Island  
Dagaz Mangroves  
Saerbrae

Hagalaz Sea

Illirvidir  
Merrow Waters

Tetrae Isles

Marama  
Rieama  
Rakiden  
Harrægir  
Uraden

Lowlands  
Seahaven  
Xenek  
Keldabrae  
Night Swamp  
Kestrek

Dagaz Ocean

Hagalaz Hills

Dyre Desert  
Kam  
Lisanbre  
Valleyview  
Sosna Woods  
Dreyri Desert

Helbani

Trioot Woods  
Firargren  
Jarrivek  
Lowlands  
Norwich  
Incendiary Desert  
Nehrad  
Gintani  
Verjavek  
Thallari Desert  
Highlands  
Galatar Jungle  
Mirok

Vorda Peaks

Hurrang  
Dunwich  
Corvusii

Sowilo Ocean

**World of Rikirta**

1 Hex = 60 Miles

-  Farmlands
-  Mining Facility
-  Elevation 5k ft/10 Miles (10 Deg)

Jutram  
Goblin Lands

Eztyr



Volny Cliffs

Fezari

Mhari

Tir na gren

Obsidian Peaks

Caer Har

Strigis Hills

Muerat

Elleri

Caer Trygyr

Nadiri

Forest of Stars

Highlands

Wycked Woods

Loch Hagala

Glensurnock Valley

Zadiri

Hyrrbrae

Wyvern Wood

Storvan

Adenep

Falliri

Lowlands

Jargrad

Domor

Highbridge

Radagrad

The Island

Saerbrae

Dagaz Mangroves

Tetrae Isles

Marama

Rieama

Rakiden

Harraegir

Uraden



World of Rikirta



Mannaz Ocean

Harakaft

Muersa

Tasek

Tir na gren

Dasva Sea

Tir na skia

Storvan

Meerwald

Umbral Sea

Hagalaz Sea

Varokaj

Losna Sea

Tetrae Isles

Harraegir

Xenek

Vakaheim

Obass Sea

Lisanbre

Rehik

Dagaz Ocean

Nehrad

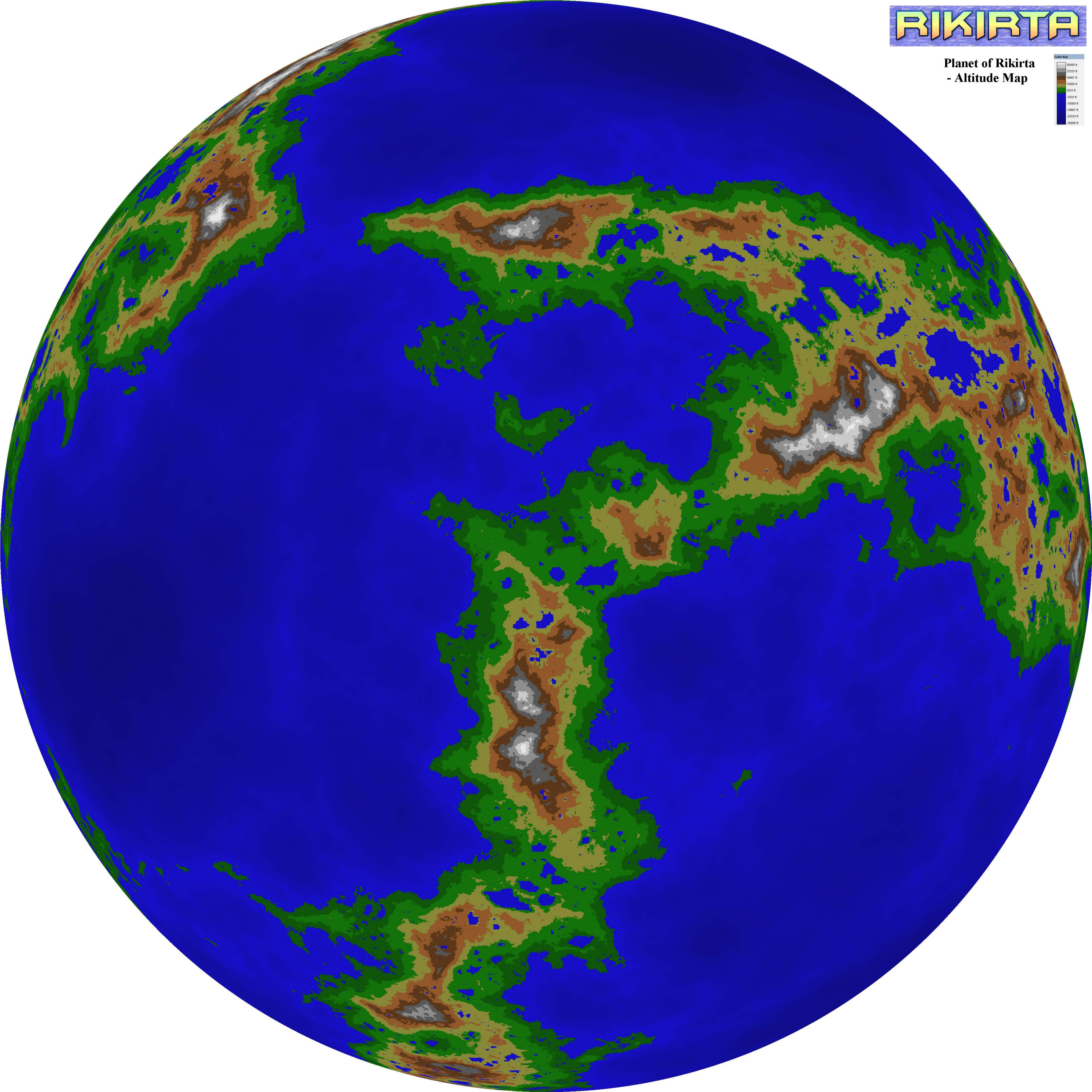
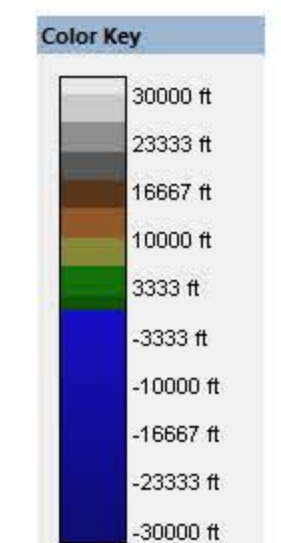
Saernott Isles

Sowilo Ocean

Jutram





## Planet of Rikirta - Altitude Map





**Planet of Rikirta  
Altitude Map  
- Far Side of Rikirta**






# RIKIARTA

## Planet of Rikirta Climate Map

| Color Key                 |             |
|---------------------------|-------------|
| Shallow Ocean             |             |
| Ocean                     |             |
| Ice                       |             |
| Desert                    |             |
| Tropical Savannas         | 80°F = 25°C |
| Tropical Deciduous Forest | 75°F = 23°C |
| Tropical Evergreen Forest |             |
| Temperate Grassland       | 60°F = 15°C |
| Temperate Forest          |             |
| Desert                    |             |
| Chaparral                 |             |
| Boreal or Alpine Forest   | 25°F = -3°C |
| Tundra or tundra          | 2°F = -16°C |





# RIKIRTA

## Planet of Rikirta Climate Map - Far Side of Rikirta

| Color Key                 |           |
|---------------------------|-----------|
| Shallow Ocean             |           |
| Ocean                     |           |
| Ice                       |           |
| Savannah                  | 80F = 25C |
| Tropical Shrublands       |           |
| Tropical Deciduous Forest | 75F = 23C |
| Tropical Evergreen Forest |           |
| Temperate Grassland       | 60F = 15C |
| Temperate Forest          |           |
| Desert                    |           |
| Chaparral                 | 25F = 3C  |
| Boreal or Alpine Forest   |           |
| Tundra or Alpine          | 2F = -16C |

